

Saving Our History One Photo At Time: Cruising Ontario 212

When it comes to preserving our rich history, every photo holds a story untold. Whether it's capturing a moment frozen in time or immortalizing a scenic landscape, these snapshots of the past are truly invaluable. In this digital age, it has become easier and more important than ever to document and save these historical gems.



The Power of Photography

Photos have been a way to preserve memories and moments since the invention of the camera. But beyond that, they serve as a window into the past, providing us with a glimpse into what life was like for our predecessors. Every picture tells a tale, and it is our duty to unlock their narratives.



Fisherville, Nanticoke and Selkirk Ontario in Colour Photos: Saving Our History One Photo at a Time (Cruising Ontario Book 212)

by Barbara Raue (Kindle Edition)

★★★★★ 5 out of 5

Language	: English
File size	: 8167 KB
Text-to-Speech	: Enabled
Screen Reader	: Supported
Enhanced typesetting	: Enabled
Word Wise	: Enabled
Print length	: 104 pages
Lending	: Enabled
Paperback	: 110 pages
Item Weight	: 7.8 ounces
Dimensions	: 6 x 0.25 x 9 inches



Canadian history, in particular, holds a myriad of fascinating stories. Ontario, the second-largest province in Canada, brims with historical significance. From the early settlements of Indigenous peoples to the arrival of European settlers, every corner of the province carries its own unique history. And what better way to explore and preserve these stories than by embarking on a photographic journey through the heart of Ontario - cruising along Route 212.

Cruising Ontario 212

Route 212, often referred to as the "Heritage Highway," stretches across Ontario, passing through key historical sites, scenic landscapes, and charming towns. It is the perfect route to embark on while on a quest to capture the essence of Ontario's rich past.

Beginning in Ottawa, the capital of Canada, the route winds its way south through towns such as Perth, Kingston, and Cornwall, before ultimately ending in Cornwall.

Perth: Where History Beckons

Perth, a town nestled on the banks of the Tay River, is a significant stop on Route 212. Steeped in history, the town boasts well-preserved 19th-century structures and is known for its annual heritage festival.

Exploring Perth is like stepping into a time capsule. Take a stroll down the main street, lined with heritage buildings that have stood the test of time. Each facade tells a unique story, harking back to a bygone era when life was simpler. Capture the intricate architecture and the lingering charm of the past with your camera lens.

Kings And Queens In Kingston

As you continue along Route 212, the next stop is the historic city of Kingston. A city with a rich past, Kingston was once the capital of Canada before Ottawa claimed the title. It is also home to Fort Henry, a UNESCO World Heritage site. With so much historical significance, Kingston offers a seemingly endless array of photo opportunities.

Immerse yourself in the grandeur of Fort Henry, dating back to the War of 1812. Explore the barracks, ramparts, and even witness military drills performed by

costumed interpreters. The stunning views of Lake Ontario from Fort Henry also make for a picture-perfect moment.

Discovering Cornwall's Industrial Heritage

The final stop on Route 212 is Cornwall, a city situated on the banks of the St. Lawrence River. Cornwall's history is closely tied to its industrial roots, particularly the St. Lawrence River's important role as a transportation route.

One must-visit attraction in Cornwall is the Cornwall Canal, a historic waterway that served as a vital link for the region's industries in the 19th century. Capture the remnants of the canal and visualize how it once bustled with canal boats, transporting goods and facilitating trade.

Preserving Our History Digitally

While capturing the essence of our historical sites is important, it is equally crucial to preserve these memories digitally. With the advent of smartphones and high-quality cameras, it has never been easier to immortalize the past.

But it doesn't stop at just taking photos. Organizing and archiving these images is key to ensuring their long-term preservation. Creating digital albums, geotagging locations, and even sharing these photos on platforms dedicated to historical documentation, such as local history websites or social media communities, can help keep our history alive and accessible for future generations.

Additionally, utilizing the alt attribute when uploading these photos online is essential. By providing a relevant long descriptive keyword for the alt attribute, we can enable accessibility for individuals who are visually impaired. Every image should have a voice, even for those who cannot see it.

Clickbait Title: Reliving Ontario's Past: Uncovering Hidden Stories on Route 212!

Embark on an unforgettable journey through time as you cruise along Route 212. Uncover the secret tales behind Ontario's historical sites and capture their essence one photo at a time. Immerse yourself in Perth's quaint charm, unlock Kingston's regal past, and explore Cornwall's industrial heritage. Join us in preserving our history by digitally archiving these priceless memories. Don't miss your chance to be a part of this incredible adventure!

Save our history, one photo at a time - Cruising Ontario 212 will take you on an unforgettable odyssey through the heart of Canada's past. Don't just visit Ontario, immerse yourself in its rich heritage and become a keeper of history.



Fisherville, Nanticoke and Selkirk Ontario in Colour Photos: Saving Our History One Photo at a Time (Cruising Ontario Book 212)

by Barbara Raue (Kindle Edition)

★★★★★ 5 out of 5

Language : English

File size : 8167 KB

Text-to-Speech : Enabled

Screen Reader : Supported

Enhanced typesetting : Enabled

Word Wise : Enabled

Print length : 104 pages

Lending : Enabled

Paperback : 110 pages

Item Weight : 7.8 ounces

Dimensions : 6 x 0.25 x 9 inches



Haldimand County is a municipality on the Niagara Peninsula in Southern Ontario, on the north shore of Lake Erie, and on the Grand River. The population centres in Haldimand are Caledonia, Dunnville, Hagersville, Jarvis and Cayuga. Most of Haldimand is agricultural land, although some heavy industry, including the Nanticoke Generating Station, is located here. Some of the smaller communities within the municipality are Byng, Canborough, Canfield, Cheapside, Fisherville, Kohler, Lowbanks, Nanticoke, Rainham Centre, Selkirk, South Cayuga, Sweets Corners, and York. The first white inhabitants of Rainham were Jacob Hoover with his sons Abraham, David, Benjamin and Daniel who came from Pennsylvania in 1791, traveling in wagons in which they carried all their moveable possessions. They purchased about 2,500 acres of land from the government. The Hoovers were a thrifty and industrious family and soon had large clearings. They became wealthy as they were the first settlers who had any surplus produce to sell to others who came a few years later. Manufactured items were very expensive so the settlers made as many items as they could. Many of them made their own harness of basswood bark boiled in lye which was a fair substitute for leather. The township covers about 25,000 acres with stiff clay soil that is very productive and well cultivated. Fisherville and Rainham Centre are the only villages wholly in the township. Fisherville is the center of the German settlement and has a population of about one hundred and fifty people. Nanticoke is located on the western border of Haldimand County. Nanticoke is located directly across Lake Erie from the United States city of Erie, Pennsylvania. Unlike the majority of Haldimand or Norfolk County, Nanticoke is a highly industrialized community. This community is southeast of Simcoe in neighbouring Norfolk County and south of Brantford. Nanticoke's residential area is bordered on the west by the Nanticoke Industrial Park, home to the U.S. Steel Canada Lake Erie Works and a number of smaller businesses. The Esso Refinery Nanticoke is on the northeast, and the Nanticoke Generating Station is on the southeast. Nanticoke used to be a bustling farming and fishing community inhabited since

the late eighteenth century. Nanticoke adapted to the Industrial Revolution and became a desired spot for heavy industry. Cheapside is located in the Regional Municipality of Haldimand-Norfolk and is part of the City of Nanticoke. In 1854 David Silverthorn settled here and opened the first store. He was bought out in 1860 by William Pugsley who called the place Cheap Corner. When the post office opened around 1865 the postal department proposed the present name which was accepted by residents. Lake Erie shoreline, quiet roads and countryside make Selkirk a haven for travelers. Selkirk is located forty-five kilometers southwest of Hamilton and a short drive from Dunnville, Cayuga, Port Dover and Simcoe. Selkirk is the oldest village in Walpole Township. Settled by the Hoover family around 1800, the village was the site of a mill and an important center for the local farming community. When the post office opened in 1831 the village was called Walpole. In 1855, the village was renamed Selkirk, in honor of Thomas Douglas, Lord Selkirk, who once owned land in the area.




Saving Our History One Photo At Time: Cruising Ontario 212

When it comes to preserving our rich history, every photo holds a story untold. Whether it's capturing a moment frozen in time or immortalizing a scenic landscape, these...




Unveiling the Mesmerizing Beauty of Lilies: Delve into the Enigmatic World of Osamu Inoue

The world is full of captivating wonders, and art is one of the most profound ways to unravel the essence of these wonders. In the vast realm of artistic expression, few...



The Enchanting Tale of Humpty Dumpty: Charles Reasoner Nursery Rhymes

Humpty Dumpty is a beloved character from Charles Reasoner Nursery Rhymes that has captivated the imaginations of children for generations. This enchanting tale...



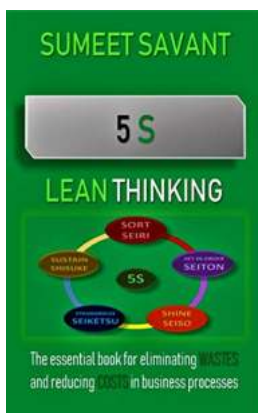
The Unforgettable Adventures of Kate Skates: A Delightful Journey with Penguin Young Readers Level

Are you ready to embark on a thrilling and educational adventure with Kate Skates? Hold onto your seats as we dive into the captivating world of the Penguin Young Readers...




The Strategies Of War Are Accessed In Real Life: Unveiling The Secrets To Success

War: a word that evokes powerful imagery of conflict, battle, and the pursuit of victory. For centuries, strategies of war have provided generals, commanders, and leaders with...



5s Lean Thinking: Revolutionize Your Productivity with Sumeet Savant

In today's fast-paced world, where time is of the essence, finding ways to optimize productivity has become paramount. And one methodology that has garnered...



Discover the Majestic Beauty of Yosemite National Park: Your Ultimate California Travel Guide

Welcome to Yosemite National Park, a place where nature's wonders will leave you awestruck and speechless. Located in California's Sierra Nevada mountains, Yosemite is a...



Jamaican Complexity Family Secrets Revealed: Unraveling the Intricate Caribbean Tapestry

Behind the breathtaking landscapes and vibrant culture of Jamaica lies a deeply woven tapestry of complex family secrets. This Caribbean island, known for its reggae rhythms...