


Mapping The Rural Problem In The Baltic Countryside

Living in the countryside often brings images of peaceful landscapes, fresh air, and a slower pace of life. However, beneath the idyllic surface, many rural areas face numerous challenges. The Baltic countryside, comprising countries such as Estonia, Latvia, and Lithuania, is no exception.

In recent years, there has been a growing concern about the rural problem in the Baltic states. Declining populations, lack of job opportunities, and inadequate infrastructure have all contributed to the issue. To gain a better understanding of the situation, mapping techniques have been employed to analyze and address the rural problem.

Understanding the Rural Problem

Before delving into mapping techniques, it is important to comprehend the extent of the rural problem in the Baltic countryside. Over the past few decades, these regions have experienced a significant decrease in population, particularly among the younger demographic.



Mapping the Rural Problem in the Baltic Countryside: Transition Processes in the Rural Areas of Estonia, Latvia and Lithuania

by Rudolf Abraham (1st Edition, Kindle Edition)

★★★★☆ 4 out of 5

Language : English

File size : 28713 KB

Text-to-Speech : Enabled

Enhanced typesetting : Enabled

Word Wise : Enabled

Print length	: 298 pages
Screen Reader	: Supported
Hardcover	: 212 pages
Item Weight	: 1.05 pounds
Dimensions	: 6.14 x 0.5 x 9.21 inches



The exodus of young people from rural areas is primarily attributed to a lack of opportunities. Urban centers tend to offer more employment prospects, better education facilities, and improved healthcare services. These factors create a pull effect, prompting individuals to migrate to the cities in search of better lives.

In turn, the declining population exacerbates various issues, such as limited access to basic services and an aging population. Rural infrastructure often struggles to keep up with the needs of the remaining residents, leading to a widening gap between the urban and rural areas.

The Power of Mapping

Mapping has emerged as a powerful tool for understanding the complexities of rural areas. By visually representing data and using geographic information systems (GIS), researchers and policymakers can identify trends, patterns, and gaps that may not be immediately apparent.

One of the main advantages of mapping is its ability to highlight the spatial distribution of specific issues. For instance, by plotting population data on a map, one can identify areas experiencing severe population decline or demographic imbalances. This information is crucial for targeting interventions and allocating resources effectively.

Additionally, mapping agricultural practices, land use, and infrastructure can reveal significant insights into the challenges faced by rural communities. By analyzing these data layers, policymakers can make informed decisions regarding the development and revitalization of the countryside.

Mapping Techniques and Data Sources

Mapping techniques employed in addressing rural problems in the Baltic countryside rely on a combination of primary and secondary data. Primary data is collected through surveys, interviews, and on-the-ground research, while secondary data is derived from existing sources such as census data, administrative records, and satellite imagery.

GIS software, such as ArcGIS and QGIS, is commonly used to process, analyze, and visualize data. These tools enable researchers to create comprehensive maps that showcase the rural problem from various angles.


Mapping Results and Policy Implications

Mapping efforts have revealed critical insights into the rural problem in the Baltic countryside. For instance, they have identified regions with the highest population decline and provided an evidence base for policy interventions. By mapping infrastructure gaps, policymakers can prioritize investments in areas where it is most needed.

Furthermore, mapping can assist in identifying potential economic opportunities that can help revitalize rural areas. By pinpointing areas with untapped potential for agriculture, tourism, or renewable energy projects, policymakers can stimulate local economies and create job opportunities.

Mapping the rural problem in the Baltic countryside has shed light on the challenges faced by these regions. By utilizing mapping techniques and geographical information systems, policymakers and researchers can gain valuable insights, identify trends, and inform effective solutions to bridge the gap between rural and urban areas.

It is crucial for stakeholders to recognize the significance of addressing the rural problem and work towards sustainable solutions. By tackling issues such as declining populations and inadequate infrastructure, the Baltic countryside can thrive and offer a promising future for its residents.



Mapping the Rural Problem in the Baltic Countryside: Transition Processes in the Rural Areas of Estonia, Latvia and Lithuania

by Rudolf Abraham (1st Edition, Kindle Edition)


★★★★☆ 4 out of 5

Language	: English
File size	: 28713 KB
Text-to-Speech	: Enabled
Enhanced typesetting	: Enabled
Word Wise	: Enabled
Print length	: 298 pages
Screen Reader	: Supported
Hardcover	: 212 pages
Item Weight	: 1.05 pounds
Dimensions	: 6.14 x 0.5 x 9.21 inches




The agricultural privatization strategy adopted in Estonia, Latvia and Lithuania was based on the premise that family farms are the most effective alternative to socialist large-scale agriculture. In addition, international organizations,

particularly the World Bank, made recommendations concerning reform speed, synchronization and ownership rights that would facilitate transferring resources from large-scale producers to family farmers. This book provides a critical and comparative analysis of the implementation of this policy, and in particular the strategy promoted by the World Bank. The preservation of large-scale production is the key to Estonia's success while its eradication from Latvia and Lithuania did not produce a family farm system. Work productivity and the extent of plot farming are the indicators of success or failure. Research findings on deindustrialization, the hardships faced by new enterprises, rural tourism, increasing poverty, and problems in the civil society as presented in this book shed new light on these and other key issues in transition strategy.




The Ultimate Beginner Driver Guide: Mastering the Road with Confidence

Learning to drive is an exciting milestone in everyone's life. It opens up a world of possibilities and independence. However, becoming a competent driver...



Mapping The Rural Problem In The Baltic Countryside

Living in the countryside often brings images of peaceful landscapes, fresh air, and a slower pace of life. However, beneath the idyllic surface, many rural areas face...




Thread Painting Garden Quilt - A Masterpiece of Color and Texture

Quilting has been an age-old tradition, combining artistry and practicality, but with the advent of thread painting, a new level of creativity has been...



Exploring Thomas Eakins Realism: A Gallery of 135 Realist Paintings

The World of Realism in Art Thomas Eakins, born in 1844 in Philadelphia, was an American realist painter who captured the true essence of life through his...



Fruit Of The Drunken Tree Novel - A Captivating Tale That Explores the Complexities of Life

Set against the backdrop of Colombia in the 1990s, "Fruit Of The Drunken Tree" is a powerful debut novel by Ingrid Rojas Contreras. This...




Night Zero Second Day Rob Horner: The Startling Revelation and Unthinkable Outcome

When the sun sets and darkness blankets the world, a gripping tale unravels under the veil of night. The story of Night Zero's second day, featuring the enigmatic figure of...



The Most Beautiful Towns To Visit While Sailing In Italy

Italy is renowned for its stunning coastline and crystal-clear waters, making it a perfect destination for sailing enthusiasts. While sailing along the Italian coast, you...



The Ultimate Guide to Merchant Mills Sewing: Unraveling the Art with Marion Nestle

Are you passionate about sewing and looking to take your skills to the next level? Look no further than Merchant Mills Sewing, a brand trusted by countless sewing...