

Explore the Enchanting World of London Midland And Scottish Railway Company 1939 Maps

London Midland And Scottish Railway Company (LMS) was once considered the largest joint railway company in the United Kingdom. Established in 1923, it played a significant role in transforming the nation's transportation system. Today, let's take a step back in time and dive into the captivating world of LMS through their mesmerizing 1939 maps.

The Fascinating Journey of LMS

In 1921, the government of the United Kingdom passed the Railways Act, which aimed to restructure and merge various railway companies across the country. As a result of this act, four railway companies, namely the London and North Western Railway (LNWR), the Lancashire and Yorkshire Railway (L&YR), the Midland Railway, and the North Staffordshire Railway came together to form the London Midland And Scottish Railway Company on January 1, 1923.

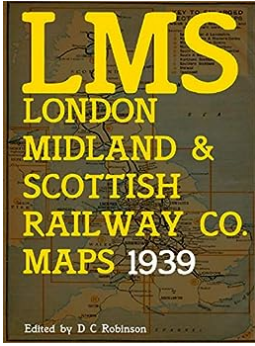
With a vast network spanning across England, Scotland, and Wales, LMS became the largest railway company of its time, covering approximately 7,790 miles of track and serving countless towns and cities throughout the British Isles. To aid in their operations, LMS produced a series of detailed maps that helped both passengers and employees navigate the railway system efficiently.

**LONDON MIDLAND AND SCOTTISH RAILWAY
COMPANY: 1939 MAPS** by D C Robinson (Kindle Edition)

★★★★☆ 4.1 out of 5

Language : English

File size : 7556 KB



Text-to-Speech : Enabled
Screen Reader : Supported
Enhanced typesetting : Enabled
Print length : 25 pages



The Significance of LMS 1939 Maps

Among the various maps produced by LMS, the 1939 maps hold a special place in history. They not only provide valuable insights into the railway routes but also encapsulate the prevailing geo-political landscape of the time. By examining these maps, one can truly appreciate the historical context in which LMS operated. They serve as a window to the past, allowing us to explore how the railway connected the vast expanse of the British Isles.

The LMS 1939 maps showcase the railway lines, stations, and junctions in intricate detail. They also highlight major landmarks, cities, and towns along the routes, aiding travelers in planning their journeys effectively. These maps reflect the comprehensive and well-organized nature of LMS, emphasizing their commitment to providing top-notch service to their passengers.

Uncovering Hidden Gems in LMS 1939 Maps

While the maps primarily served as navigational aids, they are filled with intriguing elements that pique our curiosity. From the small villages tucked away in the countryside to grand train stations in bustling cities, the LMS 1939 maps unveil lesser-known locations that have played a significant role in shaping the railway's legacy.

Exploring these hidden gems on the maps allows us to appreciate the rich history and culture associated with each place. It's like unraveling the threads of time and discovering stories that were once lost. LMS 1939 maps offer an opportunity for adventurous historians and railway enthusiasts to embark on a journey of discovery.

Preserving History Through Digitalization

Thanks to advancements in technology, these treasured LMS 1939 maps are being meticulously preserved and digitized. Institutions such as the National Library of Scotland and various historical societies have undertaken the task of digitizing these maps, ensuring their accessibility to the wider public and future generations.

By making these maps available in a digital format, researchers, historians, and enthusiasts can delve into the intricate details without risking damage to the original copies. Additionally, the digital platform offers various zooming and scrolling features, allowing users to explore the maps at their own pace and focus on the areas of interest.

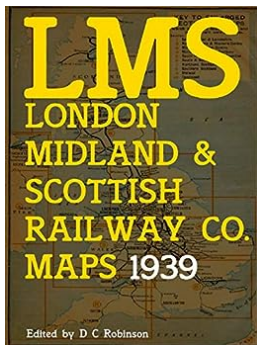
Unlocking Secrets of LMS 1939 Maps

Each map is a treasure trove of information waiting to be discovered. By closely examining the railway lines and stations, one can trace the historical evolution of the rail network. The interconnections between different regions reveal how LMS was a vital link that facilitated trade, travel, and social interactions during that era.

The LMS 1939 maps also hold invaluable insights into the architectural marvels of railway infrastructure. From magnificent stations to beautifully designed railway bridges, these maps allow us to appreciate the engineering achievements of the time and the grandeur of the railway industry.

London Midland And Scottish Railway Company will always be remembered as an iconic institution that shaped the railways of the United Kingdom. The 1939 maps offer a captivating glimpse into the past, taking us on a virtual journey through time. Through them, we can unravel the intricate web of routes, uncover hidden gems, and appreciate the immense efforts put into building and maintaining this remarkable railway system.

As we continue to preserve and digitize these maps, we can ensure that the legacy of LMS lives on. So, let's embark on this fascinating journey and explore the enchanted world of LMS 1939 maps, where history comes alive!



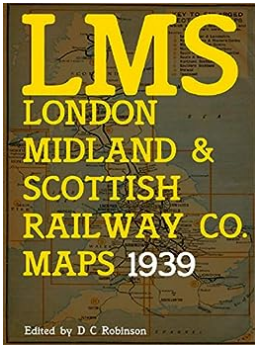
LONDON MIDLAND AND SCOTTISH RAILWAY COMPANY: 1939 MAPS by D C Robinson (Kindle Edition)

★★★★☆ 4.1 out of 5

Language : English
File size : 7556 KB
Text-to-Speech : Enabled
Screen Reader : Supported
Enhanced typesetting : Enabled
Print length : 25 pages



LONDON MIDLAND AND SCOTTISH RAILWAY COMPANY, 1939 MAPS, train routes within Great Britain (England, Wales, Scotland) and Northern Ireland, and connecting routes in GB as well as the Republic of Ireland also.




Explore the Enchanting World of London Midland And Scottish Railway Company 1939 Maps

London Midland And Scottish Railway Company (LMS) was once considered the largest joint railway company in the United Kingdom. Established in 1923, it played a significant...



Experience the Breathtaking Beauty of Croatia: Zagreb and Plitvice Lakes 2020

When it comes to stunning landscapes, rich history, and vibrant culture, Croatia is a little piece of paradise waiting to be explored. Situated in Southeast Europe, this...




Discover the Countdown to Rulemlrr 2020: The World's Leading Conference on Rule-based Systems in Oslo, Norway!

Are you ready to immerse yourself in the fascinating world of rule-based systems? Brace yourself for the 4th International Joint Conference Rulemlrr 2020, set to take place in...




The Ultimate Tarantula Spider Guide: Everything You Need to Know Before Getting Started!

Are you intrigued by the mysterious and captivating world of tarantula spiders? Well, you're not alone! These eight-legged arachnids have fascinated people for centuries...



Discover the Magic of Read With Biff Chip And Kipper Phonics First Stories

Are you looking for the perfect series to introduce your child to the world of reading? Look no further than Read With Biff Chip And Kipper Phonics First Stories! This...




Treasure In Tin Box Defeating The Giants: Unveiling the Secrets of Overcoming Obstacles and Achieving Success

In our journey towards achieving success in various aspects of life, we often encounter obstacles that seem insurmountable. These obstacles, often referred to as giants, can...



Unveiling the Secrets of Cold Mountain: A Study Guide for Charles Frazier's Masterpiece

When it comes to American literature, few works can match the profound beauty and emotional depth of Charles Frazier's Cold Mountain. This epic tale takes us on a journey...



Grail Quest Morgain Revenge: A Captivating Tale of Fantasy

The world of fantasy literature has always been a realm of magic, adventure, and breathtaking stories that transport readers to wondrous realms. In recent years, one novel...

london midland and scottish railway

london midland and scottish railway locomotives

london midland and scottish

london midland and scottish railway route map

london midland and scottish railway map

london midland and scottish railway logo

london midland and scottish railway staff records

london midland and scottish railway font

london midland and scottish railway posters

thompson v london midland and scottish railway