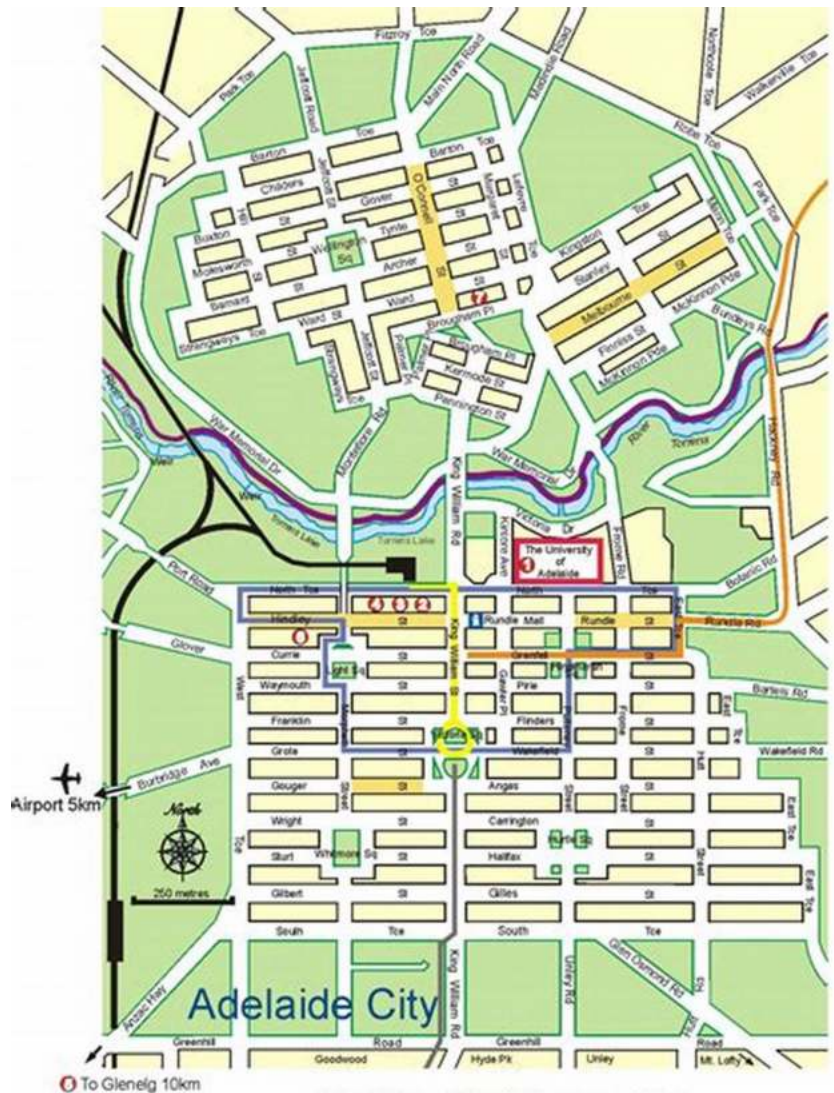


Discover the Hidden Gems of Adelaide: City Maps Australia and David Claerbaut Guide



Adelaide City Map Legend

- City Loop Bus Service
- City Loop Bus Service
- City – Glenelg Tram
- O'Bahn Busway
- Linear Walk
- Restaurant & Cafe precinct
- The University of Adelaide
- H Stamford Plaza Hotel
- R Radisson Playford Hotel
- G Grosvenor Vista Hotel
- S Stamford Grand Hotel
- S Saville Park Suites
- L Lincoln College

Known for its charming streets and vibrant culture, Adelaide is a city that offers a unique experience to both locals and tourists alike. With its diverse range of attractions, beautiful parks, and impressive architectural landmarks, there's always something new to explore in this Australian gem.

When it comes to navigating the city, having reliable city maps is essential. And one man who has dedicated his time and expertise to create exceptional city maps for Adelaide is David Claerbaut.

City Maps Adelaide Australia

by David Claerbaut (Kindle Edition)

★★★★☆ 4.8 out of 5

Language : English

File size : 961 KB

Text-to-Speech : Enabled

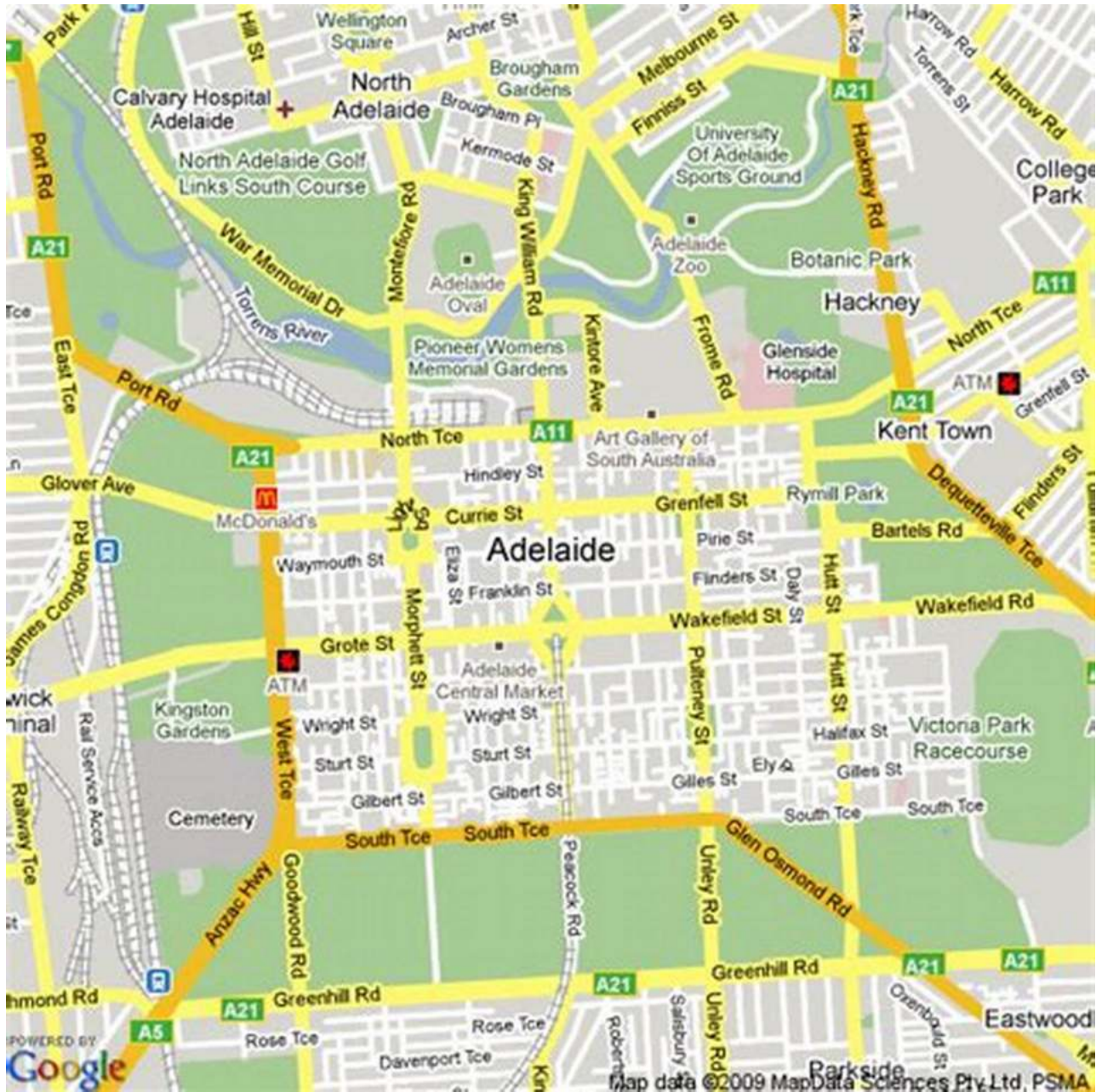
Screen Reader : Supported

Enhanced typesetting : Enabled

Print length : 56 pages

Lending : Enabled





The Perfect Companion for Adelaide Explorers: City Maps Australia

City Maps Australia, created by David Claerbaut, provides a comprehensive overview of the city's neighborhoods, attractions, and hidden gems. With detailed street maps, points of interest, and useful tips, these maps are the perfect companion for anyone looking to make the most out of their visit to Adelaide.

Unlike generic maps found online, Claerbaut's city maps are designed with meticulous attention to detail. Each map is carefully crafted, highlighting the best routes, top-rated restaurants, iconic landmarks, and even the lesser-known spots that make Adelaide truly special.

Whether you're a history enthusiast wandering through the heritage-listed buildings of North Terrace or a foodie exploring the bustling Central Market, City Maps Australia has you covered. With these maps in hand, you won't miss out on any of the city's true highlights.

David Claerbaut: The Visionary Behind City Maps Australia

David Claerbaut, a passionate cartographer and traveler, has spent years exploring Adelaide and uncovering its hidden treasures. Inspired by the city's unique charm, David wanted to create city maps that would allow visitors and locals to fully immerse themselves in all that Adelaide has to offer.

With his keen eye for detail and dedication to providing accurate information, David's expertise shines through in each map. His commitment to highlighting the lesser-known areas is what sets his maps apart, providing a fresh perspective on the city.



Adelaide's Hidden Gems: Exploring Beyond the Usual Tourist Spots

Adelaide is a city that surprises and captivates, with its unique blend of nature and urban life. One of the city's most outstanding characteristics is its abundance of parks and green spaces. City Maps Australia showcases these hidden gems, allowing visitors to escape the hustle and bustle of the city center and immerse themselves in Adelaide's natural beauty.

From the enchanting Adelaide Botanic Garden, boasting a vast collection of flora from around the world, to the picturesque Mount Lofty Botanic Garden with its breathtaking panoramic views of the city, Adelaide's parks offer a tranquil retreat for nature lovers and weary travelers alike.

But Adelaide is not just about nature. The city has a thriving arts scene, with various galleries and museums to explore. Check out the Art Gallery of South

Australia for a dose of culture or visit the intriguing South Australian Museum to learn about the region's unique heritage.



Unveiling Adelaide's Architectural Marvels

Another aspect that sets Adelaide apart is its stunning architecture. The city is home to a collection of beautifully designed buildings that reflect its rich history and contemporary innovation.

From the iconic Adelaide Oval, one of the most picturesque cricket stadiums worldwide, to the elegant Adelaide Town Hall, a majestic example of Victorian-era architecture, the city's buildings tell a story of Adelaide's growth and development over time.

City Maps Australia takes you on a journey through these architectural marvels, providing background information and interesting facts about each building. With these maps, you can explore the city like never before, gaining a deeper appreciation for Adelaide's unique blend of past and present.

Plan Your Perfect Adelaide Experience with City Maps Australia

Whether you're a first-time visitor or a long-time resident, City Maps Australia is the essential tool for exploring Adelaide. These meticulously crafted maps, created by David Claerbaut, open up a world of possibilities in this charming city.

So, grab your City Maps Australia and embark on an adventure through Adelaide's hidden gems, picturesque parks, and architectural wonders. Let David Claerbaut be your guide as you uncover the rich tapestry of experiences that await in this extraordinary city.



City Maps Adelaide Australia

by David Claerbaut (Kindle Edition)

★★★★☆ 4.8 out of 5

Language : English

File size : 961 KB

Text-to-Speech : Enabled

Screen Reader : Supported

Enhanced typesetting : Enabled

Print length : 56 pages

Lending : Enabled




City Maps Adelaide Australia is an easy to use small pocket book filled with all you need for your stay in the big city. Attractions, pubs, bars, restaurants, museums, convenience stores, clothing stores, shopping centers, marketplaces, police, emergency facilities are only some of the places you will find in this map. This collection of maps is up to date with the latest developments of the city as of 2017. We hope you let this map be part of yet another fun Adelaide adventure :)



Discover the Hidden Gems of Adelaide: City Maps Australia and David Claerbaut Guide

Known for its charming streets and vibrant culture, Adelaide is a city that offers a unique experience to both locals and tourists alike. With its diverse range of...




The Aircraft Carriers of the World Volume - Explore the Powerhouses of the Seas!

When it comes to projecting power across the vast expanses of the world's oceans, there is no other platform that can match the sheer capability of an aircraft...



Contemporary YA Romance: Exploring the World of Young Adult Romance Standalone Novels

Young Adult Romance novels have become increasingly popular over the years. These captivating stories explore the complexities of teenage love, heartbreak, and...



The Untold Secrets of Parisian Bohemians - Unveiling the Mystique of the Latin Quarter

Paris, the City of Light, has been the epicenter of creativity and intellectualism for centuries. Among its vibrant neighborhoods, the Latin Quarter stands out as a hub for...




Learn How To Draw Super Cute Kawaii Animals Step By Step

Do you love kawaii art? Have you ever wanted to learn how to draw adorable and charming kawaii animals? Look no further! In this tutorial, we will guide you...



The Ultimate Guide to Quilt Modern Curves Bold Stripes - Unveiling a World of Creativity

Quilting is an art form that has been cherished for centuries. From utilizing various fabrics to creating intricate designs, quilts hold a special place in our hearts....



Little Humans: Capturing the Essence of Childhood - Brandon Stanton

When it comes to capturing the essence of childhood, few photographers have done it as beautifully and authentically as Brandon Stanton. Best known for his popular blog...



Legends Heroes - Unveiling the Stone Marshall Legends Heroes Issue

Legends Heroes is a renowned fiction magazine known for showcasing exceptional stories and characters. Each issue delves into the realms of imagination,...

city map of adelaide australia