

Discover the Breathtaking Beauty of the View From The High Uintas

If you are an avid nature lover and seek breathtaking landscapes, then the High Uintas Wilderness in Utah is a dream come true. Located within the Uinta-Wasatch-Cache National Forest, this picturesque region offers a plethora of stunning views that will leave you in awe. From towering snow-covered peaks to shimmering alpine lakes, the High Uintas showcases Mother Nature's grandeur at its finest.

Unveiling the Magnificence of the High Uintas

The High Uintas, as the name suggests, is a mountain range that dominates northeastern Utah. It is home to Kings Peak, the highest point in Utah, standing tall at an impressive 13,528 feet. The Uinta Mountains stretch for around 100 miles from the mirror-like Bear Lake to the picturesque Duchesne River. The diverse beauty of this region is unparalleled.

Picture yourself standing on the summit of Kings Peak, overlooking an awe-inspiring panorama of endless peaks, valleys, and untouched wilderness as far as the eye can see. The rugged terrain and jagged cliffs add a sense of adventure to the incredible view.



A View From the High Uintas: a book of photography

by Tom "Big Al" Schreiter ([Print Replica] Kindle Edition)

★★★★☆ 4.6 out of 5

Language : English

File size : 2187 KB

Screen Reader: Supported

Print length : 279 pages



As you explore the High Uintas, you will encounter pristine alpine lakes such as Mirror Lake, located along the scenic Mirror Lake Highway. Nestled amidst towering pines and majestic mountains, the crystal-clear waters reflect the surrounding beauty, creating a captivating sight that will leave you in awe.

It's not just the mountains and lakes that mesmerize visitors; the High Uintas also boast numerous verdant meadows dotted with vibrant wildflowers. Hiking through these meadows is a feast for the senses, with the gentle breeze carrying the sweet scent of blossoms and the sound of buzzing bees.

Wildlife Galore

Beyond its stunning landscapes, the High Uintas is also a haven for wildlife enthusiasts. The region is home to a diverse range of species, making it a paradise for animal lovers. Keep your eyes peeled for elusive creatures such as moose, elk, mule deer, and bighorn sheep. If you're lucky, you might even spot a black bear or a cougar, adding to the thrill of your wilderness adventure.

Bird enthusiasts will also delight in the High Uintas' avian residents. The untouched wilderness provides the perfect habitat for various bird species, including the majestic golden eagle, the elegant American dipper, and the colorful mountain bluebird. Don't forget your binoculars and camera to capture these stunning creatures in their natural habitat.

Exploring the Trails

The High Uintas Wilderness provides ample opportunities for hiking and backpacking. With over 400 miles of trails, there is a route suitable for every skill level. Whether you're a novice hiker or an experienced mountaineer, the High Uintas won't disappoint.

The popular Highline Trail offers a challenging yet rewarding experience. The 60-mile trail takes you through some of the most scenic sections of the Uinta Mountains, allowing you to immerse yourself in the beauty of this rugged wilderness. Prepare yourself for stunning vistas, serene alpine meadows, and the chance to witness wildlife up close.

For a shorter but equally gratifying hike, the Bald Mountain Trail offers stunning panoramic views of the surrounding peaks and valleys. The trail is well-marked and suitable for hikers of all ages.

Camping and Fishing

If you want to extend your adventure and spend more time in this natural paradise, camping in the High Uintas Wilderness is an unforgettable experience. Wake up to the crisp mountain air and the sound of birds chirping, surrounded by nature's beauty.

Several campgrounds are available, offering both primitive and developed sites. Spend your evenings huddled around a campfire, sharing stories and enjoying the peacefulness of the wilderness under a blanket of stars. Don't forget to obtain any necessary permits before setting up camp.

For fishing enthusiasts, the High Uintas offer some of the best angling opportunities in the region. The alpine lakes and streams are abundant with trout, providing a thrilling experience for anglers of all levels. Cast your line and


immerse yourself in the tranquility of the surroundings as you await the catch of the day.

Plan Your Visit to the High Uintas

The High Uintas Wilderness is a hidden gem that awaits your discovery. To fully immerse yourself in its breathtaking beauty, plan your visit accordingly. The best time to explore the region is during the summer months, when the snow has melted, and the trails are accessible.

When preparing for your adventure, don't forget essentials such as sturdy hiking boots, a reliable map or GPS device, and plenty of water and snacks. Familiarize yourself with camping regulations and fishing permits to ensure a smooth and responsible experience.

Embark on a journey to the High Uintas and let the remarkable views and untouched wilderness captivate your senses. Whether you're an outdoor enthusiast, a nature photographer, or simply seeking a peaceful retreat, the View From The High Uintas will leave an indelible mark on your heart.



A View From the High Uintas: a book of photography

by Tom "Big Al" Schreiter ([Print Replica] Kindle Edition)

★★★★☆ 4.6 out of 5

Language : English

File size : 2187 KB


Screen Reader : Supported

Print length : 279 pages

Lending : Enabled



Meant for the casual explorer, the beautiful traveler, the respected amateur. This book contains photos from the High Uinta mountains including descriptions of both species and common names next to photos of plants that could be identified.




The Inspirational Journey of Hood Games Darayl Howard: From Streets to Stardom

In the gritty neighborhoods of inner-city America, where dreams are often crushed under the weight of adversity, there occasionally emerges a force...




Discover the Breathtaking Beauty of the View From The High Uintas

If you are an avid nature lover and seek breathtaking landscapes, then the High Uintas Wilderness in Utah is a dream come true. Located within the Uinta-Wasatch-Cache...




Six Degrees Of Lost Linda Benson: A Captivating Journey Into the Unknown

Have you ever heard of the enigmatic Linda Benson? Her story is as captivating as it is mysterious. With countless unanswered questions and a web of connections spanning...



The Ultimate History Lover Guide to Memphis Shelby County History Guide

Memphis and Shelby County, located in the southwestern corner of Tennessee, are rich with a fascinating history that is sure to captivate any history enthusiast. From its...




The Corporation: Discover the Hidden Depths of Caste Corporation Novel

In a world saturated with captivating novels, Caste Corporation's "The Corporation" stands out as a true masterpiece that effortlessly transports readers into a captivating...



The Magic Of Felting Dragons: Unleash Your Creativity and Create Enchanting Creatures

Dragons have always captivated our imagination. These majestic creatures symbolize power, wisdom, and adventure. Throughout history and across different...



Unveiling the Wild Times At The Bed And Biscuit: An Exhilarating Adventure Awaits!

Are you ready to experience the most unforgettable vacation with your furry friends? Look no further than the Bed And Biscuit – a paradise for pets nestled in the heart of...



The Natural Colors Cookbook: Tantalize Your Senses with Vibrant and Healthy Creations

Are you tired of dull and boring meals? Do you want to add a burst of color and flavor to your dishes while maintaining a healthy lifestyle? Look no further!...

[a view from the top of the world](#)

[a view from the bridge](#)

[a view from the top](#)

[a view from the bridge zusammenfassung deutsch](#)

[a view from the bridge pdf](#)

[a view from the bridge summary](#)

[a view from the shard](#)

[a view from the bottom](#)

[a view from the touchline](#)

[a view from the room](#)